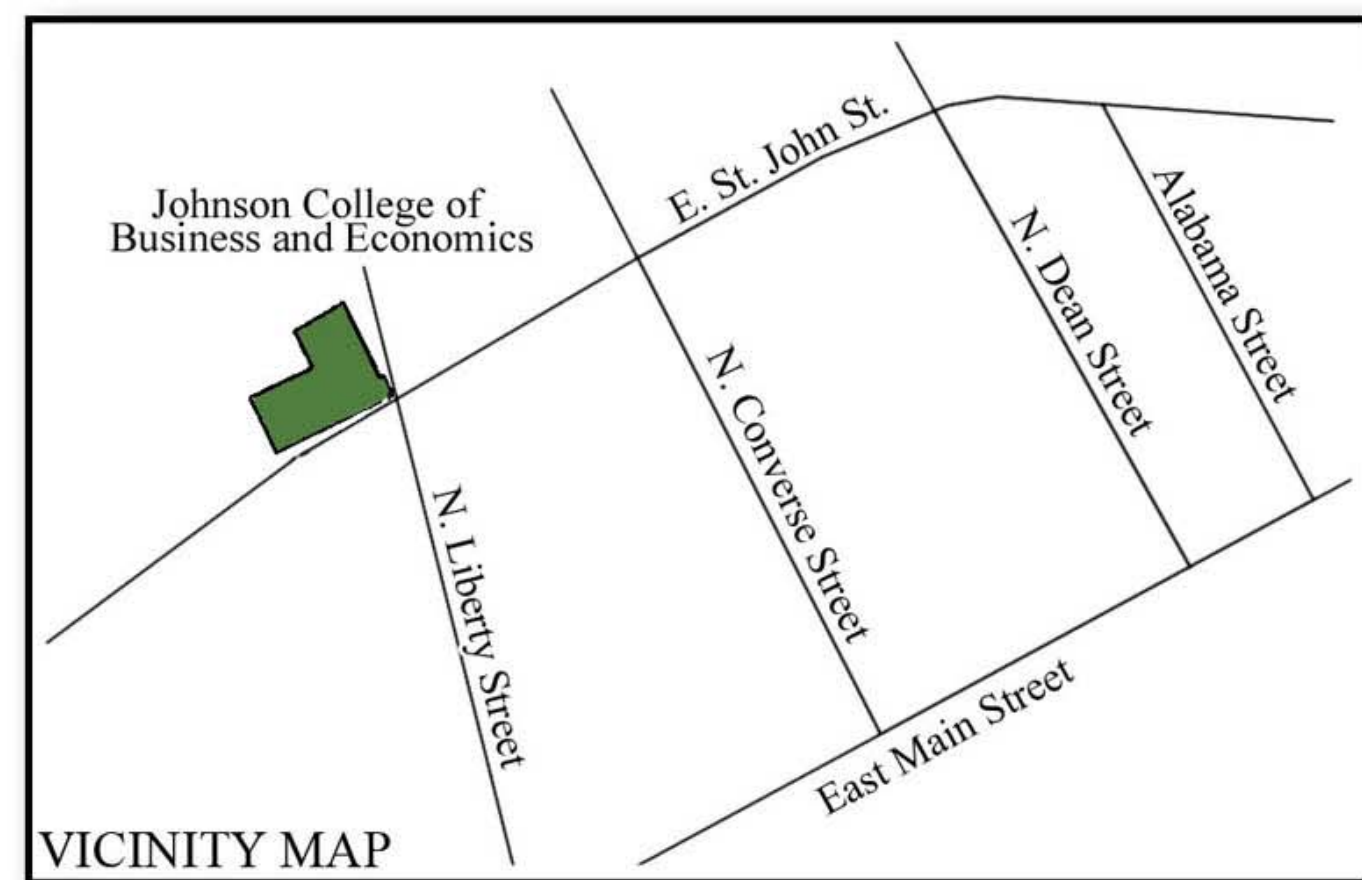


VICINITY MAP
USC UPSTATE MAIN CAMPUS



VICINITY MAP
JOHNSON COLLEGE OF BUSINESS AND ECONOMICS

UPSTATE

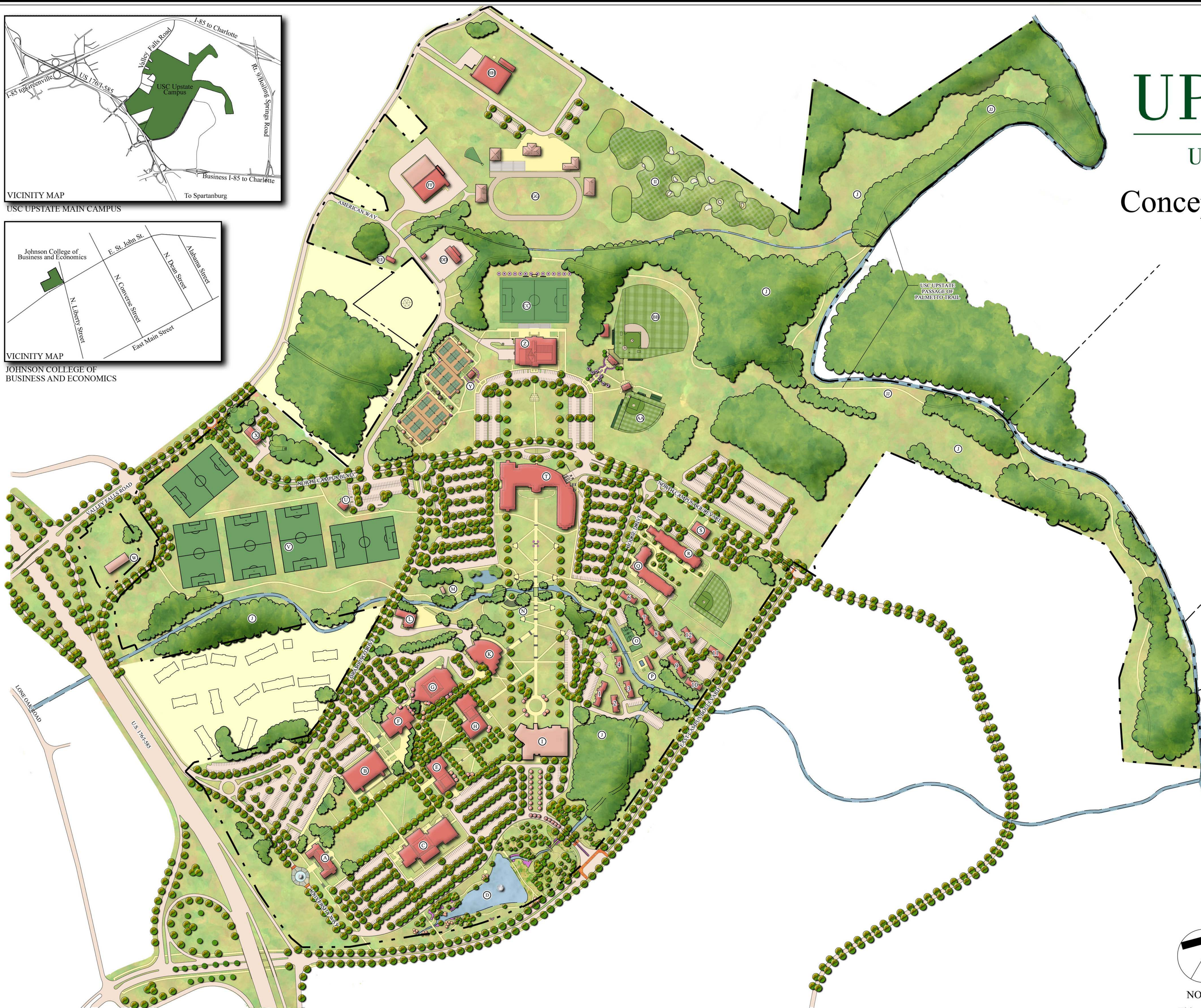
USC UPSTATE

Conceptual Master Plan

August 2010


LAND USE LEGEND

- A. ADMINISTRATION BUILDING
- B. LIBRARY
- C. G.B. HODGE CENTER
- D. UPSTATE ROTARY INTERNATIONAL PEACE PARK
- E. MEDIA CENTER
- F. HORACE C. SMITH SCIENCE BUILDING
- G. HUMANITIES & PERFORMING ARTS CENTER
- H. COLLEGE OF ARTS AND SCIENCES BUILDING
- I. (FUTURE) INFORMATION RESOURCE CENTER
- J. NATURE AREAS
- K. CAMPUS LIFE CENTER
- L. P. KATHRYN HICKS VISUAL ARTS CENTER
- M. DR. LAWRENCE E. ROËL GARDEN PAVILION
- N. SUSAN JACOBS ARBORETUM
- O. THE LANDING
- P. THE VILLAS
- Q. PALMETTO HOUSE
- R. MAGNOLIA HOUSE
- S. JOHN M. RAMPEY CENTER
- T. HEALTH EDUCATION COMPLEX
- U. SMITH FARMHOUSE (ATHLETICS OFFICES)
- V. SPARTANBURG COUNTY YOUTH SOCCER FIELDS
- W. HEALTH SERVICES BUILDING
- X. PUBLIC SAFETY BUILDING (SPRING 2011)
- Y. TENNIS COMPLEX
- Z. UNIVERSITY READINESS CENTER
- AA. CYRILL SOFTBALL STADIUM
- BB. CLEVELAND S. HARLEY BASEBALL PARK
- CC. COUNTY UNIVERSITY SOCCER STADIUM AREA
- DD. NATIONAL GUARD MAINTENANCE AREA
- EE. LANDSCAPE SERVICES BUILDING
- FF. FACILITIES MANAGEMENT COMPLEX
- GG. (FUTURE) TRACK AND FIELD
- HH. UNIVERSITY SERVICES BUILDING
- II. (FUTURE) GOLF PRACTICE FACILITY
- JJ. USC UPSTATE PASSAGE OF PALMETTO TRAIL

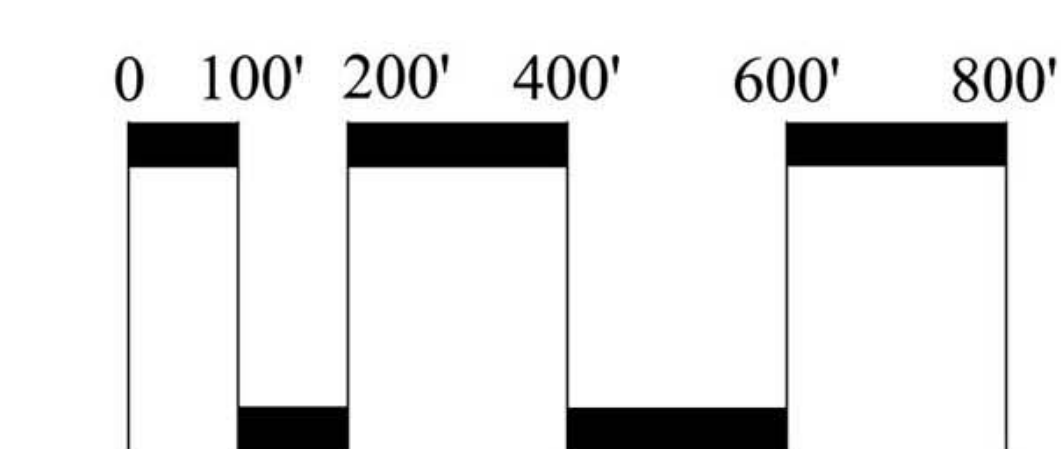


Wood+Partners Inc. WPI
Landscape Architects
Land Planners

PO Box 23949 ■ Hilton Head Island, SC 29925
843.681.6618 ■ Fax 843.681.7086 ■ www.woodandpartners.com



NORTH



Scale is approximately 1"=200'

This plan is conceptual in nature and subject to change.